


Rapids City, Illinois

Zoning and Land Use

Zoning

 Zoning Boundaries


A-R - Agriculture Residential District

C-1 - Neighborhood Commercial District


C-2 - Commercial District

R-1 - Residential District

Other

 FEMA 100-Year Flood Zone


 Parcel


 Stream


Land Use

 Low Density Residential

 Commercial

 Institutional

 Park / Recreation

 Vacant / Agriculture / Open Space

Geographic Sources:
 Parcel - Rock Island County GIS
 Flood Data - FEMA
 Zoning & Landuse - The Village of Rapids City &
 Bi-State Regional Commission

Disclaimer: This map is for reference only.
 Data provided are derived from multiple
 sources with varying levels of accuracy.
 Bi-State Regional Commission disclaims
 all responsibility for the accuracy or
 completeness of the data shown hereon.

Map prepared by:

